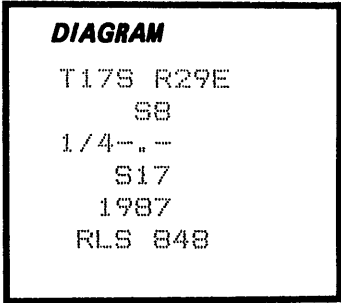


CERTIFIED RECORD OF LAND CORNER MONUMENTATION

INDEX No. J-7

History of original corner establishment:
Corner was originally established by Bamford Robb, in Aug, 1880, under General Land Office Contract No. 366. The U.S. Surveyor Generals Notes State: Set stone 18x14x6 in mound of stone for 1/4 sec. cor.




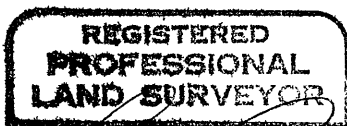
Description of corner evidence found:

No evidence identified. There is nothing in the area which should have displaced the corner. Searched over a wide area there are not many stones in the area

There are no accessories originally established. After a thorough search of the area the corner position is reestablished at proportionate measure between the section corners as previously established by proportionate measure 1/2 mi. East & West of this position. (See the referenced Map of Survey No. 1004.)

Description of monument and accessories I established to perpetuate the original location of this corner:

Set 2-1/2"x30" aluminum pipe with 3-1/2" aluminum cap, stamped as shown on the **DIAGRAM**, SET 27" in the ground.
From Which:
Set 5/8"x30" iron pins with plastic caps stamped: PLS 848 SURVEY MARKER, with steel guard posts alongside. Wired Bearing Tree and Warning Signs on the said steel posts. The above described pins are set as follows:
North 10.0 ft. and South 10.0 ft. from the corner.
Measurements to pins taken with a metal tape and magnetic compass, with Declination set off 20 deg. East.



This work is performed by:
Douglas M. Ferguson, RLS 848
Mt. Vernon Oregon.
On: June 4, 1987
Refer to Map of Survey No. 1004

Office of Surveyor County of Grant
State of Oregon, I hereby certify that the within instrument was filed in this office
for record on the 2 day of Oct, 1987
Robert D. Basset by _____
(COUNTY OFFICIAL) (DEPUTY)